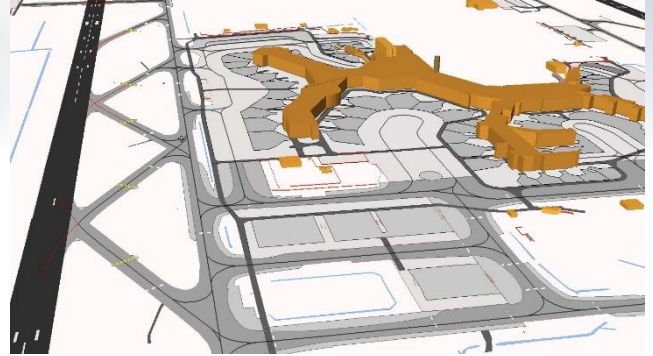
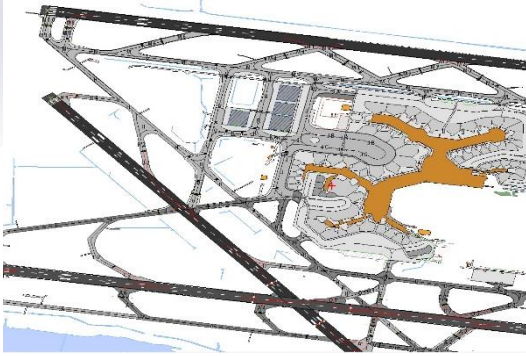


Data Sheet: TFG ARINC-816-3



Product	Airport Mapping Database (AMDB)
Purpose	Airport Surface Moving Map, for Forward-fit and Retro-fit Avionics
Source	Stereo satellite, aerial or LIDAR imagery
Requirement	ICAO PANS-AIM (Doc 10066) Aeronautical Data Catalog: ASBU DAIM-B1/5: Provision of digital aerodrome mapping data sets
Specification	RTCA DO-272/EUROCAE ED-99, version (B),(C), (D) FAA AC-150-5300/18B, NATO & US Military Custom Formats, (For Conventional AMDB, see TFG AMDB product)
Format(s)	ARINC 816-3 Binary (.BML)
Scope	Airside Features suitable for Aircraft Surface Movements
Accuracy	MEDIUM or FINE accuracy standard
Imagery	Three Months or newer for initial creation
Acquisition	Outright Purchase or Subscription Model
Refresh	28-Day or On-Condition, distribution via SWIM or AWS
Updates	Digital NOTAM, Text NOTAM, AIP Source
Application	Instrument Procedure Design, Type A/B Maps, Electronic Flight Bag, Simulation, Situational Awareness, Geospatial Intelligence
Quality Standard	RTCA DO-200 (B) / EUROCAE ED-76 (B), latest QMS Standard!

THE FANS GROUP LLC (2017)

Westminster, Colorado, USA 80031

Email: inquiries@thefansgroup.aero

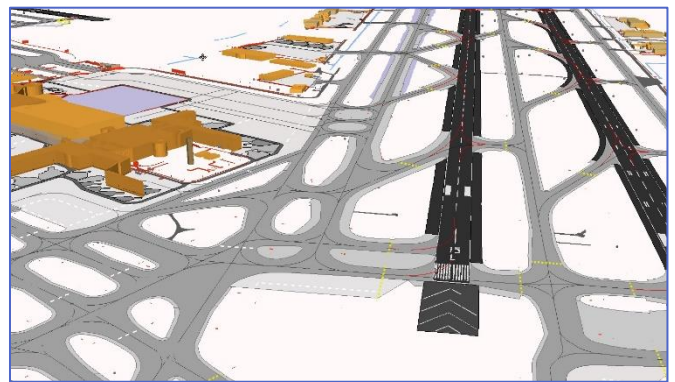
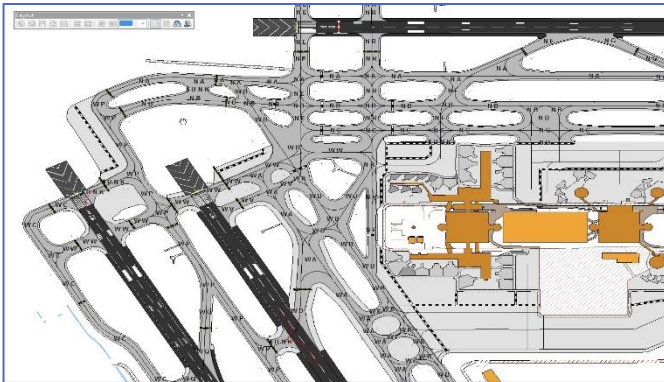
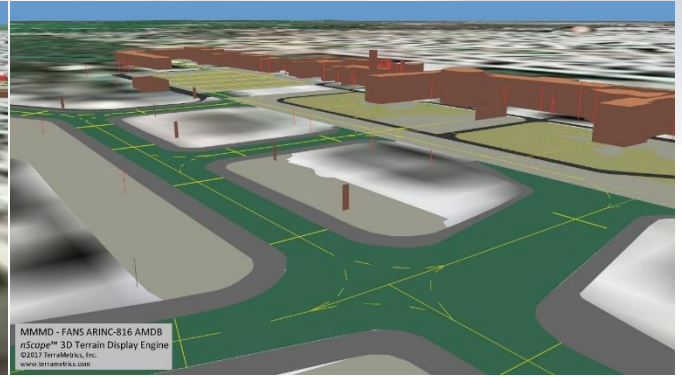

Tel. WESTERN Hemisphere:

URL: www.thefansgroup.aero



The Fans Group

Data Sheet: TFG ARINC-816-3



THE FANS GROUP LLC (2017) URL: www.thefansgroup.aero
Westminster, Colorado, USA 80031
Email: inquiries@thefansgroup.aero
Tel. WESTERN Hemisphere:



The Fans Group