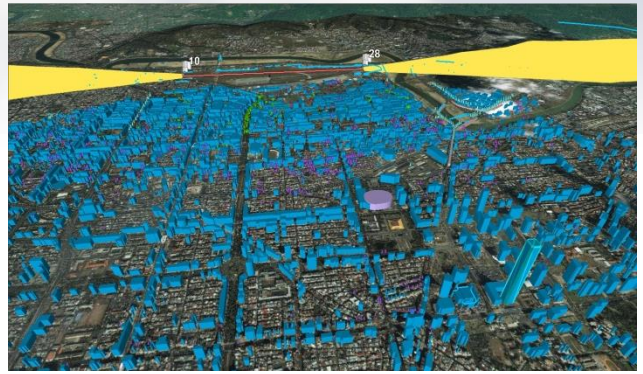


Data Sheet: TFG Obstacles



Product	Point, Line, Polygonal man-made Obstacles
Purpose	Identification & Penetration of Obstacles at airports
Source	Stereo satellite, aerial or LIDAR imagery
Requirement	ICAO PANS-AIM (Doc 10066) Aeronautical Data Catalog: DAIM-B1/4: Provision of digital obstacle data sets Table A1-6 Obstacle Data Table A1-8 Terrain Data
Specification	RTCA DO-276/EUROCAE ED-98, version (a),(b) FAA AC-150-5300/18B, Military Custom Formats
Criteria	ICAO Annex-04, Annex-14, Annex-15, Engine-Out, Military formats
Format(s)	AIXM, ESRI Shapefiles, AutoCAD-2010, KML/KMZ
Accuracy	Meets or exceeds ICAO Annex-15, Chapter 10, Obstacle standard
Imagery	Three Months or newer for initial creation
Acquisition	Outright Purchase or Subscription Model
Refresh	Digital NOTAM, Text NOTAM, AIP Amendment.
Application	Instrument Procedure Design, Electronic Flight Bag, Simulation, Situational Awareness, Geospatial Intelligence
Maps	ICAO Type A Obstacle Charts, ICAO Type B Obstacle Charts

THE FANS GROUP LLC (2017)

Westminster, Colorado, USA 80031

Email: inquiries@thefansgroup.aero

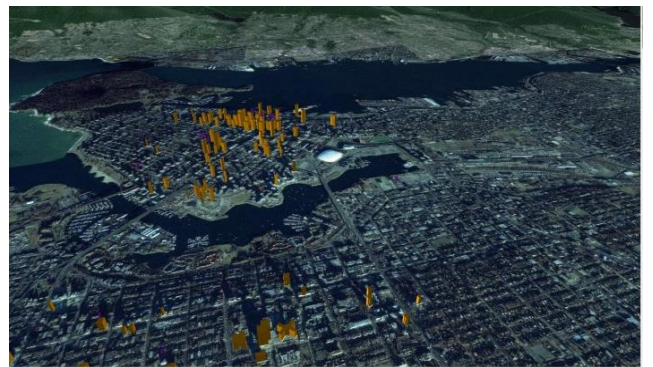
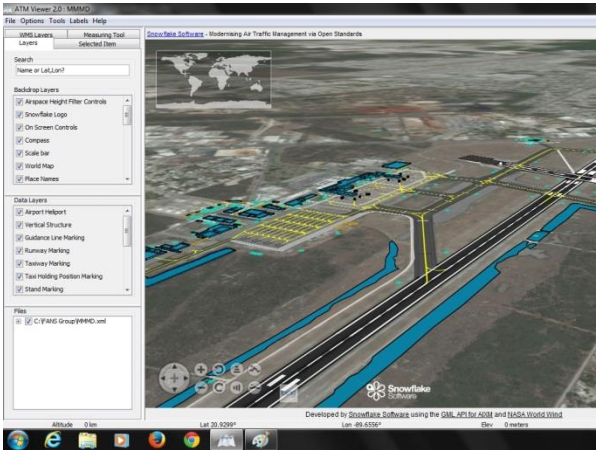
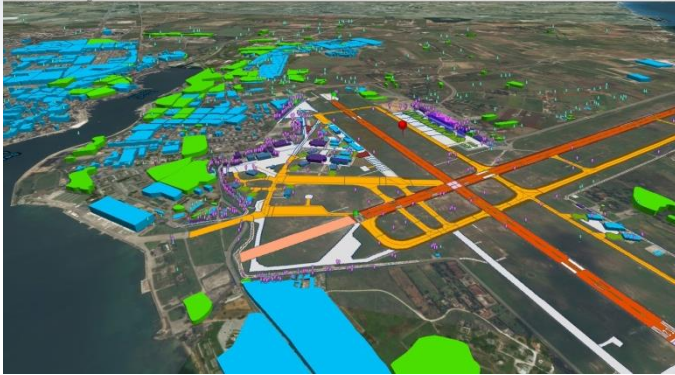
Tel. WESTERN Hemisphere:

URL: www.thefansgroup.aero



The Fans Group

Data Sheet: TFG Obstacles



THE FANS GROUP LLC (2017)
Westminster, Colorado, USA 80031
Email: inquiries@thefansgroup.aero
Tel. WESTERN Hemisphere:

URL: www.thefansgroup.aero



The Fans Group